








## Wilkes-Barre CYC Directions

- 1: Start out going NORTHEAST on N BLAKELY ST/PA-347 toward HARRY P O'NEILL HWY. 0.1 mi • [Map](#)
-  2: Merge onto I-81 S toward WILKES-BARRE. 17.9 mi • [Map](#)  
• [Avoid](#)
-  3: Merge onto PA-309 N via EXIT 170B toward WILKES-BARRE. 1.8 mi • [Map](#)  
• [Avoid](#)
-  4: Take EXIT 2 toward W-B BLVD/WILKES BARRE/CENTER CITY. 0.4 mi • [Map](#)  
• [Avoid](#)
-  5: Turn LEFT onto N WILKES-BARRE BLVD. 1.8 mi • [Map](#)  
• [Avoid](#)
-  6: Turn RIGHT onto E MARKET ST. 0.2 mi • [Map](#)  
• [Avoid](#)
-  7: Turn LEFT onto S WASHINGTON ST. 0.1 mi • [Map](#)  
• [Avoid](#)
-  8: End at 36 S Washington St Wilkes Barre, PA 18701-3026 • [Map](#)

Estimated Time: 29 minutes Estimated Distance: 22.30 miles