










## DIRECTIONS TO SCHULKILL YMCA MEET AT DHH LENGEL MIDDLE SCHOOL

Total Time: 1 hour 22 minutes Total Distance: 73.59 miles

A: YMCA: 706 N Blakely St, Dunmore, PA 18512, (570) 342-8115

- |   |  |           |
|---|--|-----------|
|    | 1: Start out going <b>NORTHEAST</b> on N BLAKELY ST/PA-347 toward HARRY P O'NEILL HWY. | 0.1<br>mi |
|    | 2: Merge onto I-81 S toward WILKES-BARRE.  | 64.4 mi   |
|    | 3: Merge onto PA-61 S via EXIT 124A toward ST CLAIR.                                   | 7.5 mi    |
|    | 4: Turn <b>RIGHT</b> onto E NORWEGIAN ST/US-209. Continue to follow E NORWEGIAN ST.    | 0.1<br>mi |
|    | 5: Turn <b>RIGHT</b> onto N CENTRE ST/US-209.  | 0.1 mi    |
|    | 6: Turn <b>LEFT</b> onto W MARKET ST/US-209.   | 1.0 mi    |
|    | 7: Turn <b>RIGHT</b> onto N 16TH ST.   | 0.3 mi    |
|   | 8: Turn <b>RIGHT</b> onto LAUREL BLVD.   | 0.1 mi    |
|  | 9: End at 1541 Laurel Blvd Pottsville, PA 17901  |           |

B: DHH Lengel Middle School: 1541 Laurel Blvd, Pottsville, PA 17901, (570) 621-2924

Total Time: 1 hour 22 minutes Total Distance: 73.59 miles



Speak your request and go! Free MapQuest directions by phone: **1-800-FREE411** (1-800-373-3411).

[Back to Directions](#)

- [All rights reserved. Use subject to License/Copyright](#)
- [Map Legend](#)

Directions and maps are informational only. We make no warranties on the accuracy of their content, road conditions or route usability or expeditiousness. You assume all risk of use. MapQuest and its suppliers shall not be liable to you for any loss or delay resulting from your use of MapQuest. Your use of MapQuest means you agree to our [Terms of Use](#)