










## York High School Directions

(Keystone State Games)

- : Start out going NORTHEAST on N BLAKELY ST/PA-347 toward HARRY P O'NEILL HWY. 0.1 mi • [Map](#)
-  2: Merge onto I-81 S toward WILKES-BARRE. 117.9 mi • [Map](#)  
• [Avoid](#)
-  3: Merge onto I-83 S via EXIT 70 on the LEFT toward SOUTH HARRISBURG/YORK. 27.0 mi • [Map](#)  
• [Avoid](#)
-  4: Take the PA-238 exit, EXIT 24, toward EMIGSVILLE. 0.2 mi • [Map](#)  
• [Avoid](#)
-  5: Turn LEFT onto PA-238/CHURCH RD. 0.9 mi • [Map](#)  
• [Avoid](#)
-  6: Turn RIGHT onto N GEORGE ST/PA-181. 0.4 mi • [Map](#)  
• [Avoid](#)
-  7: Turn LEFT onto EMIG RD. 0.8 mi • [Map](#)  
• [Avoid](#)
-  8: EMIG RD becomes EMIG MILL RD. 0.5 mi • [Map](#)  
• [Avoid](#)
-  9: EMIG MILL RD becomes MUNDIS MILL RD. 0.4 mi • [Map](#)  
• [Avoid](#)
-  10: End at 651 Mundis Mill Rd York, PA 17406-9714 • [Map](#)

Estimated Time: 2 hours 36 minutes Estimated Distance: 148.25 miles